

**CAPACITY-RELATED LICENSE AMENDMENT
HOLTWOOD HYDROELECTRIC PROJECT
FERC NO. 1881**

**EXHIBIT G
PROJECT MAP**

December 2007

**CAPACITY-RELATED LICENSE AMENDMENT
HOLTWOOD HYDROELECTRIC PROJECT
FERC NO. 1881**

EXHIBIT G

PROJECT MAP

Exhibit G contains project maps that contain non-Internet public information (NIP), as defined under the Commission's regulations at 18 CFR §388.112. The project boundary maps have been developed in accordance with FERC's new electronic and GIS geo-referencing requirements.

SURVEYORS STATEMENT

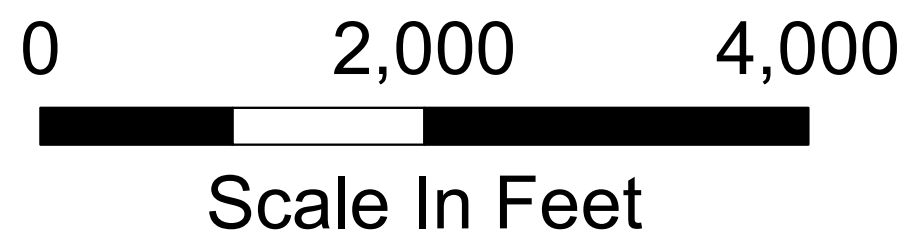
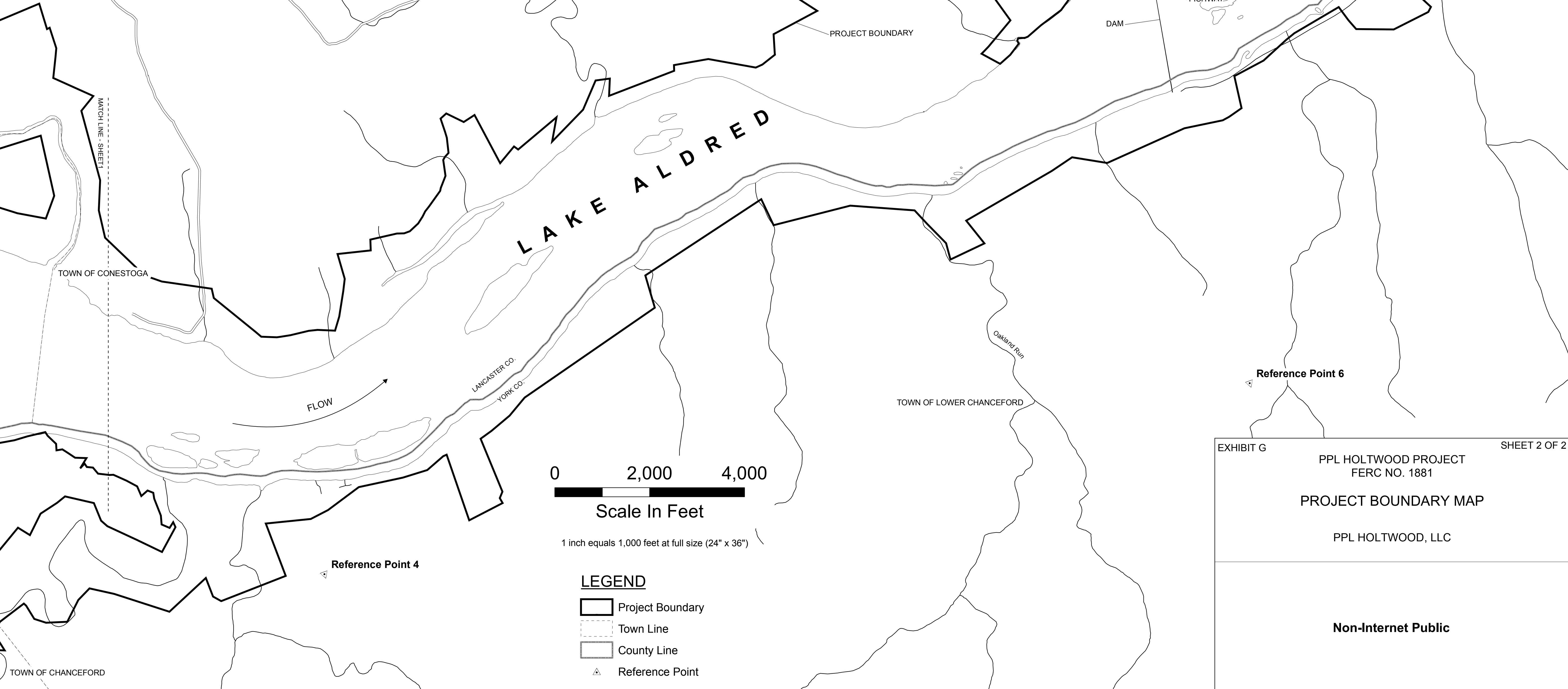
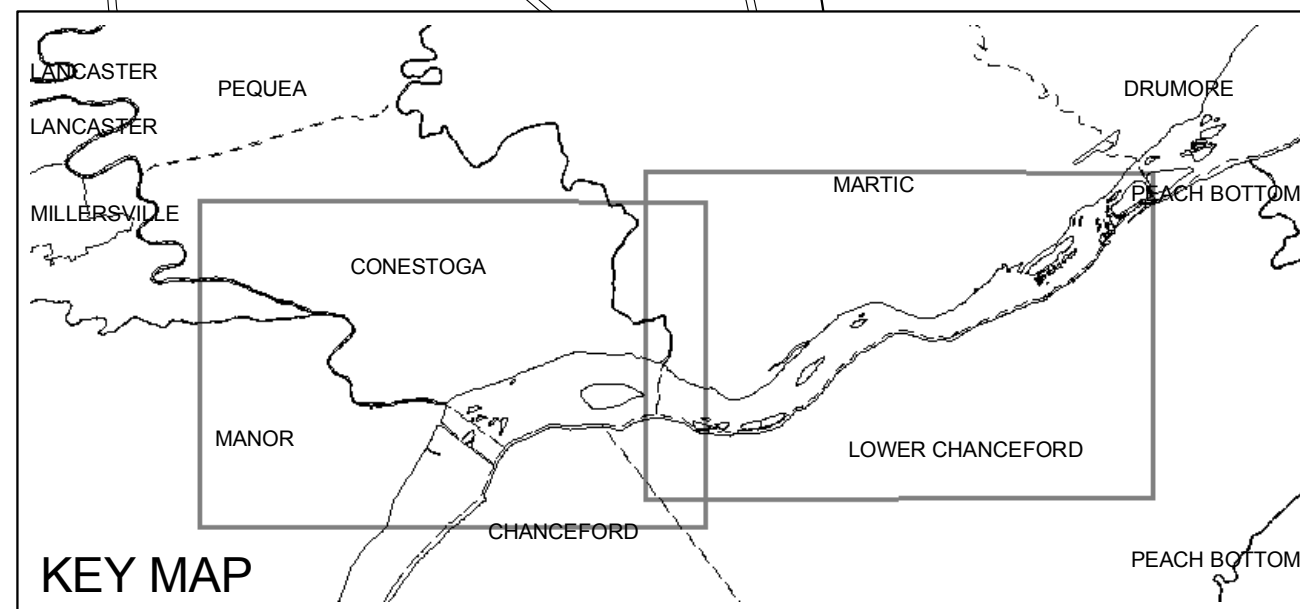
I HEREBY STATE THAT THE PPL HOLTWOOD, LLC PROJECT BOUNDARY DELINEATION FOR THE HOLTWOOD PROJECT AS SHOWN ON THIS EXHIBIT G WAS DEVELOPED FROM THE ORIGINAL LICENSE DATA AS A GRAPHICAL POSITIONING MAP IN REFERENCE TO USGS QUADRANGLE MAPPING TO FIT FERC GIS MAPPING SYSTEM BY KLEINSCHMIDT, ENERGY & WATER RESOURCES CONSULTANTS. IT IS IN NO WAY INTENDED TO REPRESENT AN ACCURATE FIELD SURVEY. THE PPL HOLTWOOD, LLC DOCUMENTED PROJECT METES AND BOUNDS WERE ADJUSTED, ROTATED, AND MANIPULATED TO BEST FIT WITH THE USGS QUADRANGLE MAP FEATURES GRAPHICALLY AND WERE NOT FIELD SURVEYED OR FIELD VERIFIED AND ARE NOT INTENDED TO DIMINISH OR EXTEND THE DOCUMENTS OF RECORD. THIS PLAN SHOULD NOT BE USED IN A PROPERTY RETRACEMENT SURVEY.

BY: _____ DATE _____

REFERENCE POINT COORDINATE PAIRS:

Point	Easting	Northing
4	2,351,113.09	198,345.62
5	2,366,327.61	192,726.46
6	2,358,487.06	179,842.04

NAD 1983 State Plane Pennsylvania South Zone Feet



1 inch equals 1,000 feet at full size (24" x 36")

LEGEND

- Project Boundary
- Town Line
- County Line
- Reference Point

PPL HOLTWOOD PROJECT
FERC NO. 1881

PROJECT BOUNDARY MAP

PPL HOLTWOOD, LLC

Non-Internet Public